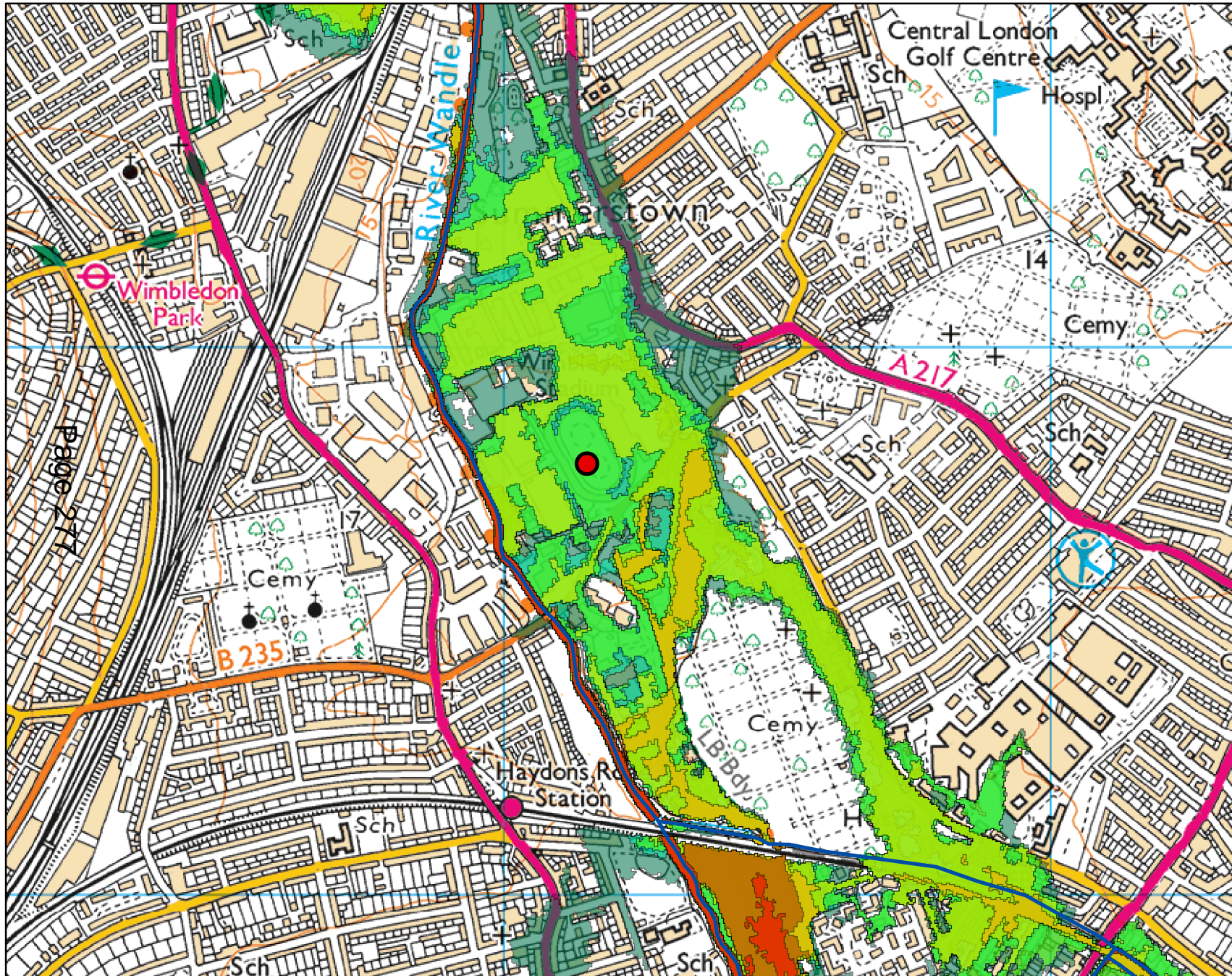














Modelled Defended Flood Extent Map Centred On SW17 0BL Created 22/07/2015 - ref : KSL150717 LP73



 Environment Agency 

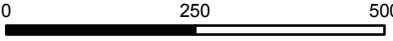
Legend

-  Site Location
-  Main River
-  Defended 20% AEP
-  Defended 5% AEP
-  Defended 2% AEP
-  Defended 1% AEP
-  Defended 1% AEP + CC
-  Defended 1.33% AEP
-  Defended 0.4% AEP
-  Defended 0.1% AEP

Climate Change (CC) extent based on an increase of 20% in river flows.

Annual Exceedance Probability (AEP) The probability of a flood of a particular magnitude, or greater occurring in any given year.

Scale 1:10,000

 0 250 500 Meters

This page is intentionally left blank